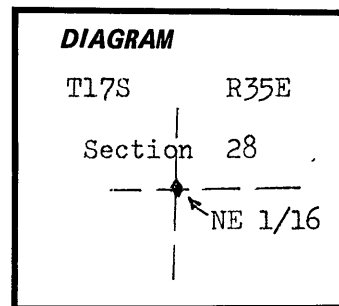


CERTIFIED RECORD OF LAND CORNER MONUMENTATION

History of original corner establishment:

Not previously established

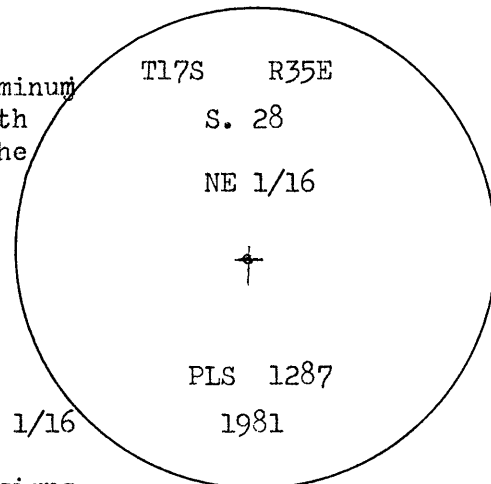


Description of corner evidence found:

A steel fence post with location tag lies 10 ft north of corner location. Blazed lines run east and south from this point. Lines evidently run by Bert Udell (no date) as scribed on location tags.

Description of monument and accessories established to perpetuate the original location of this corner:

At the established corner location I set a standard F.S. aluminum monument consisting of a 3" disk mounted on a 2 1/2 x 30" post with a 4 x 4 1/2" footplate buried 24" deep with 6" protruding above the ground, and surrounded by a small mound of stone 6" high by 24" diameter. The setting of the corner was witnessed by P. Zabala and Steve Moss. Corner set on June 1, 1982. The disk on the monument was stamped as shown.

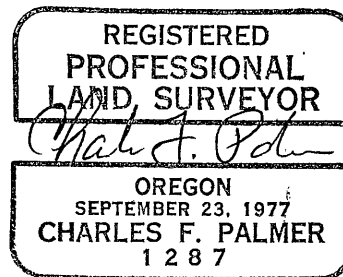


New BT's established :-

- a 14" P. Pine bears S. 14°34' W., 16.8 ft distant, scribed NE 1/16, S. 28, BT
- a 9" P. Pine bears N. 56°40' W., 18.1 ft distant scribed NE 1/16 S. 28, BT

Both BT's are banded with red paint, carry BT and Attention signs, and have brass disks stamped PLS 1287 nailed at the base of the BT blaze.

A steel fence post with boundary sign lies 3 feet south and another lies 3 ft east of the corner monument.



Office of..... *Surveyor* County of..... *Grant*
 State of..... *Oregon* I hereby certify that the within instrument was filed in this office
 for record on the..... *23* day of..... *Nov* , 19*82*.....
 by..... *Robert D. Baggett* by.....
 (COUNTY OFFICIAL) (DEPUTY)